Governo de
Mato Grosso

MATO GROSSO: WE’RE PLAYING OUR PART ON THE ROLE

THE LEGAL AMAZON AREA

REALITY DIFFERS FROM STATE TO STATE

Amazonas; Pará; Acre; Maranhão; Tocantins; Mato Grosso Rondônia; Roraima; Amapá

Governo de
Mato Grosso

MATO GROSSO
3 BIOMES

Governo de
Mato Grosso

MATO GROSSO

THE NUMBER ONE PRODUCER OF SOYBEAN, CORN AND COTTON

THE LARGEST ARABLE AND FERTILE LAND

FAVOURABLE CLIMATE CONDITIONS FOR AGRICULTURE

AGRICULTURE ACCOUNTS FOR 70% OF STATE GDP

AGRICULTURE: 8% OF THE STATE'S AREA

CATTLE FARMING: 25% OF THE AREA

Governo de
Mato Grosso

Land Use X Preservation in Mato Grosso



Governo de
Mato Grosso

- REED -
AN OPPORTUNITY FOR THE AMAZON FOREST

Governo de
Mato Grosso

AVOID AND CONTROL DEFORESTATION
MATO GROSSO PLAN

Governo de
Mato Grosso

SLAPR

Environmental Licensing System

MTLegal

Governo de Mato Grosso

GOVERNORS
Governo de
Mato Grosso

Decline in the rate of deforestation

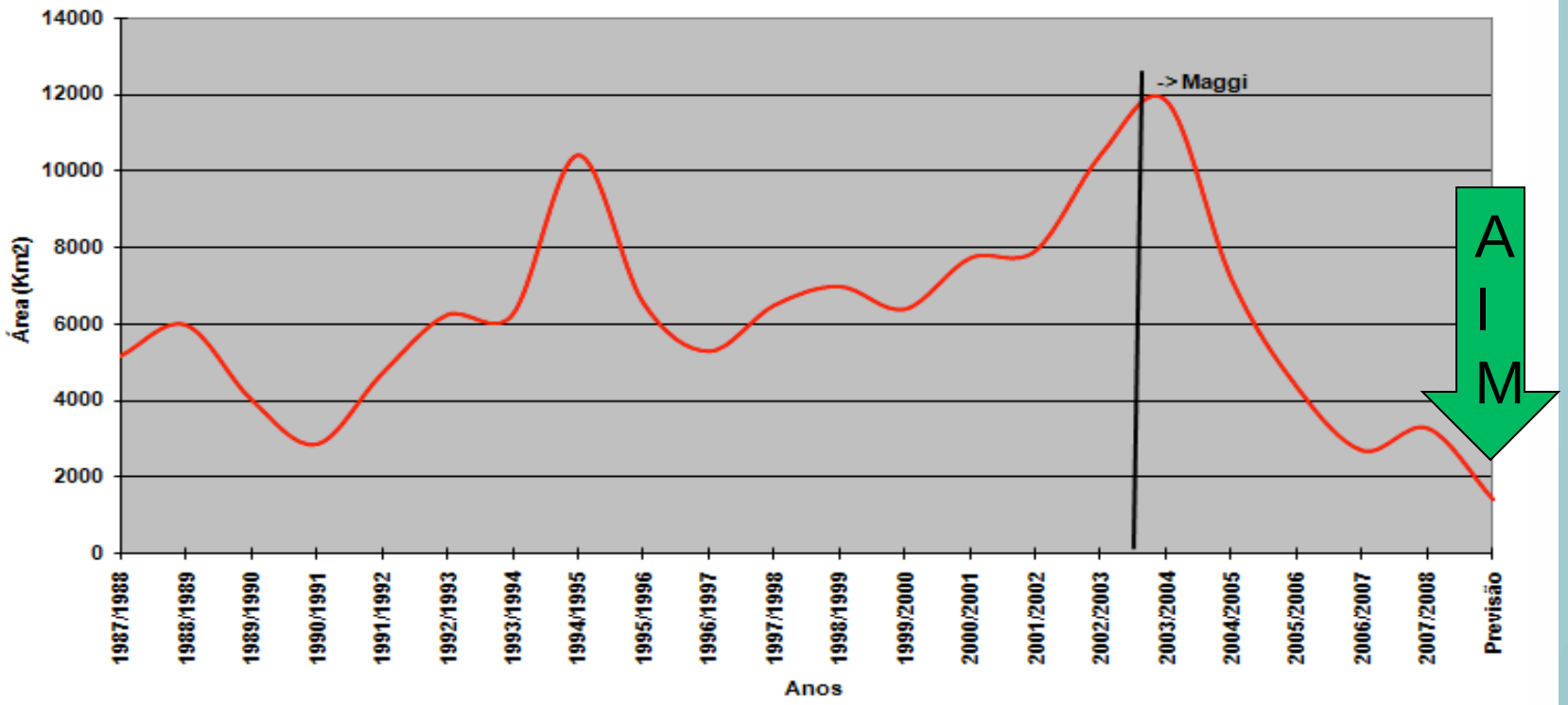

Font:Permanent Group of Interminist Work of Amazon Deforestation (PRODES: 1988 – 2007)

Governo de Mato Grosso

Imagem Atual CBERS pixel de 40m



Imagem SPOT pixel de 2,5m

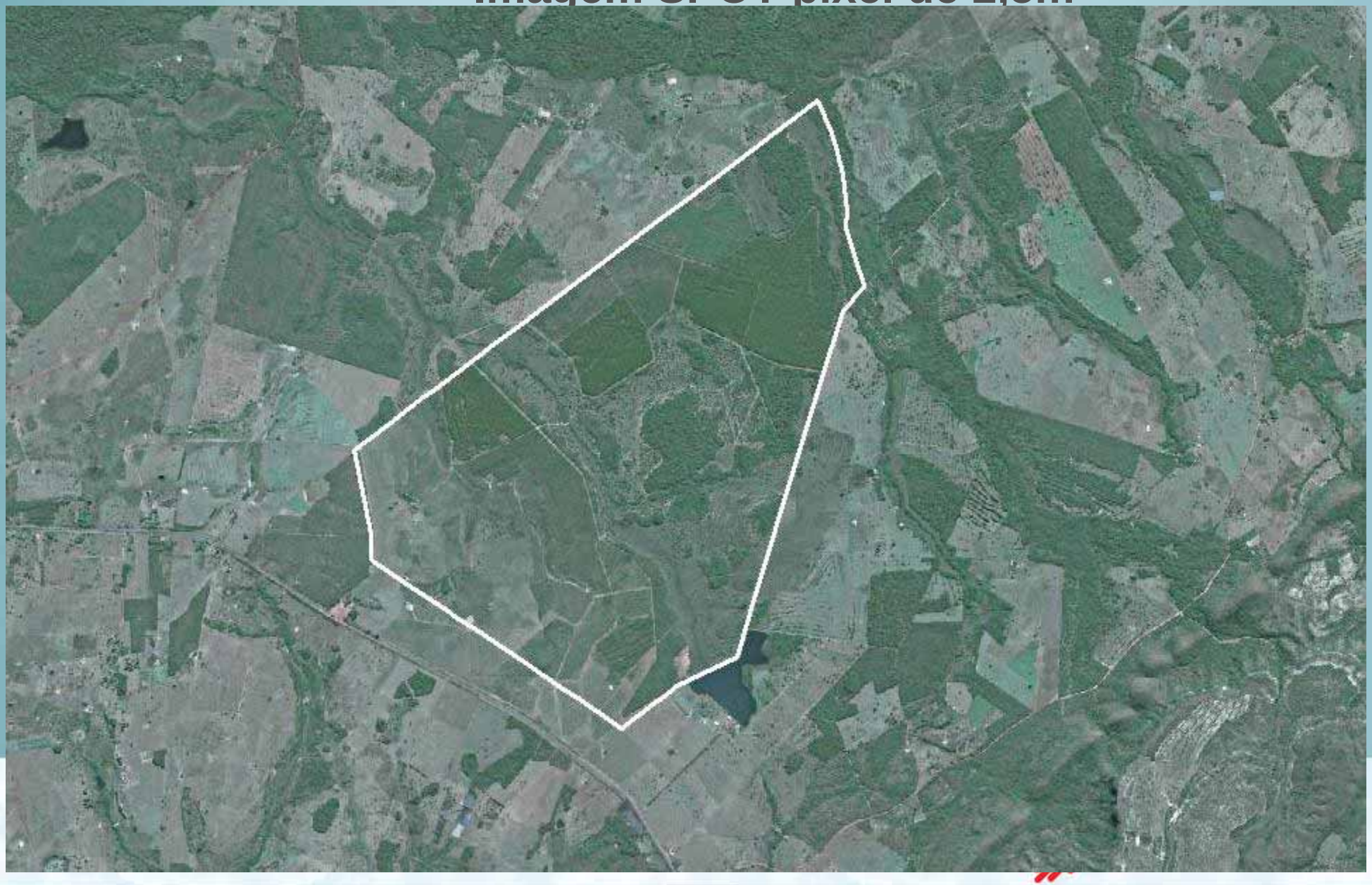

Imagem Atual CBERS pixel de 40m



Imagem SPOT pixel de 2,5m

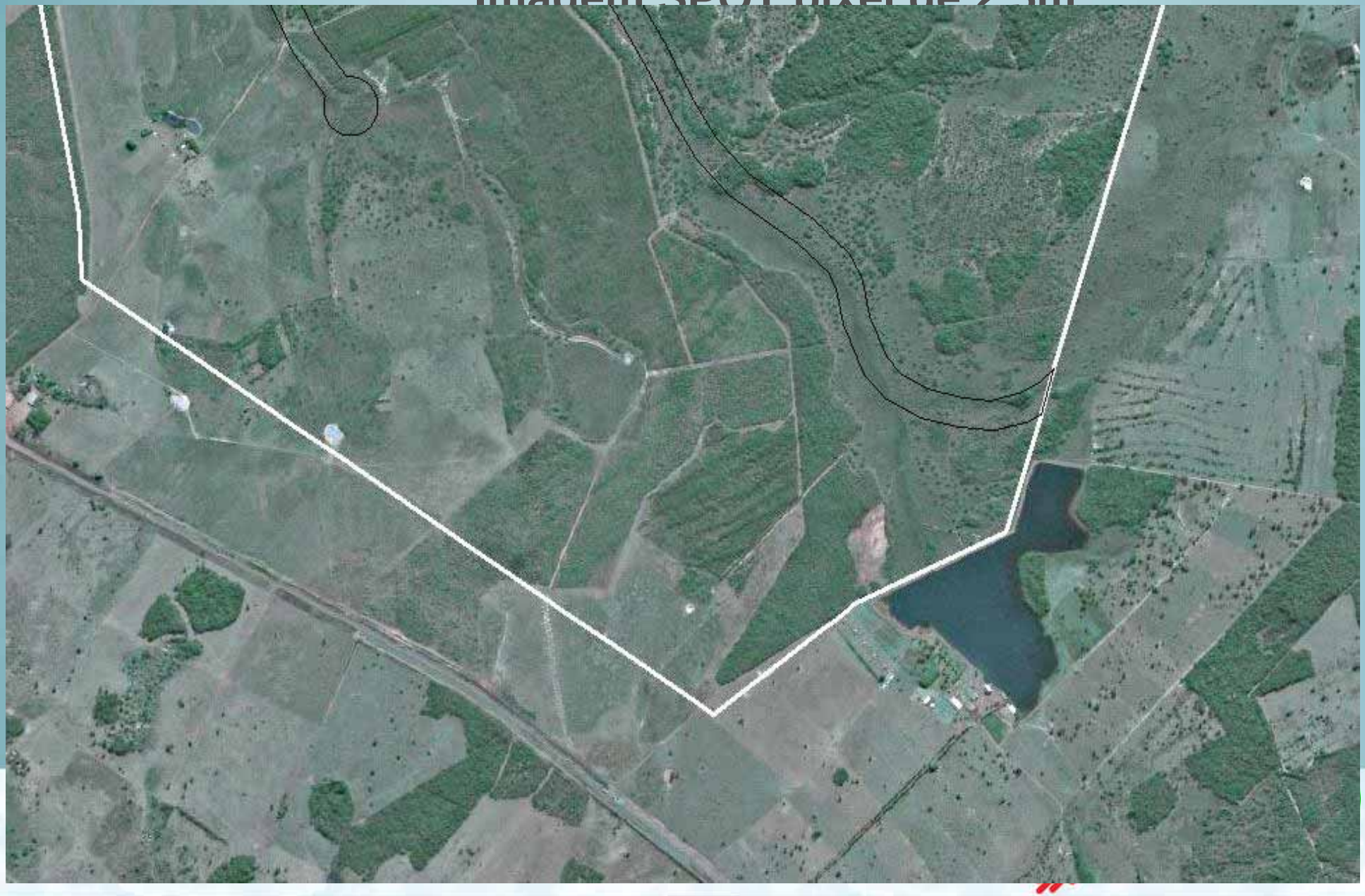

THANK YOU

Governo de
Mato Grosso